

VOLUNTEER

To Help The Massasauga Park



Invasive *Phragmites* has been identified as one of the most destructive plant species. This invasive grass spreads quickly and grows into dense monocultures impairing wetlands, threatening biodiversity, reducing habitat, and interfering with the visual enjoyment of natural shorelines.

Under the authorization of The Massasauga Park, and training by Georgian Bay Forever, volunteer cuts are being organized with the help of the Friends of The Massasauga Park, and the Sans Souci, South Channel and Woods Bay Associations.

Join volunteers on one or all dates to tackle 4 *Phragmites* stands in The Massasauga Park.

- Sat. July 28, 9 am to 1 pm, Sucker Creek
- Sun. July 29, 9 am to 1 pm, Swimming Snake Bay
- Sat. August 11, 9 am to 1 pm, Moon Island and Kinnear Island

To register and receive more information email info@gbf.org with the title “Volunteer Massasauga”.

GEORGIAN BAY
FOREVER

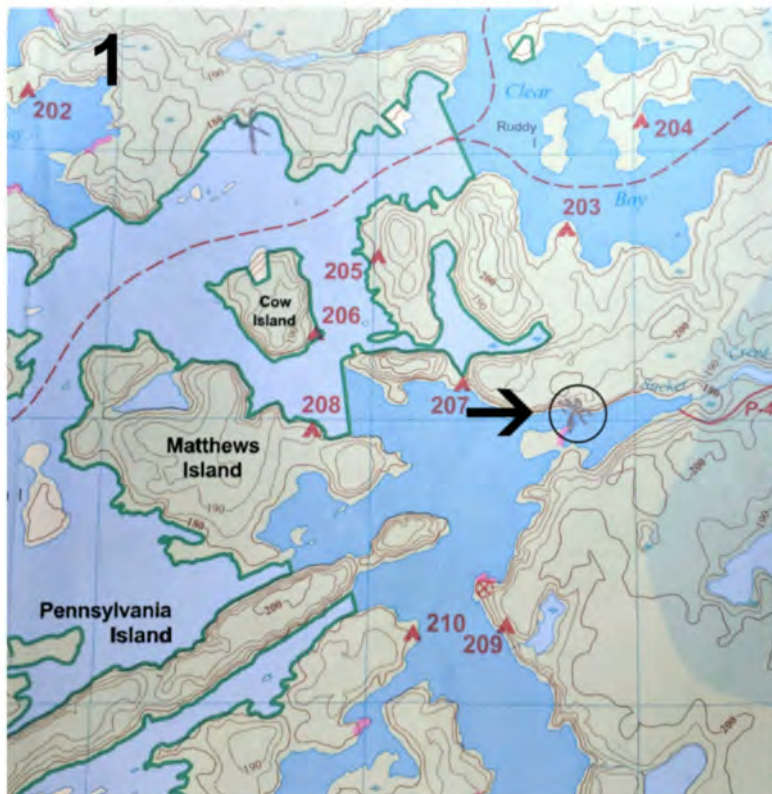


Funding and assistance for the Georgian Bay Forever project, Phragmites Eradication for the Health of our Water and Wetlands, was provided by the Government of Ontario, Patagonia Environmental Grants Fund of Tides Foundation, Canada Summer Jobs, The Schad Foundation, and our many individual donors. We send our sincerest thanks to all for their investment in this initiative.

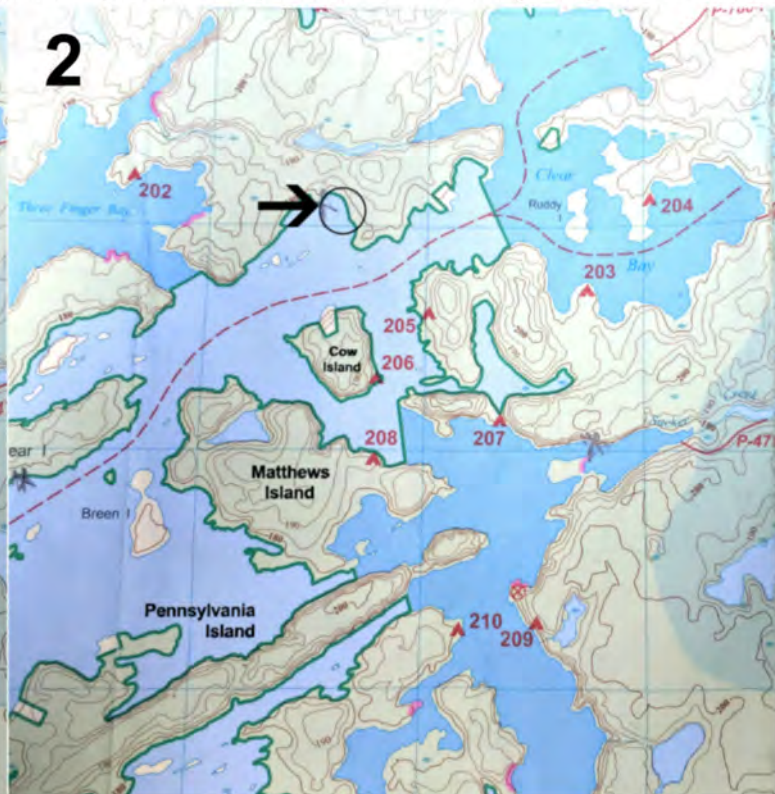
Map of volunteer Massasauga Park Phragmites Cut Sites. From a 2005 Map.

To join, register by emailing info@gbf.org

Dates and locations may change due to weather and other circumstances, so it is important to provide your contact info. Meant for general location. Georgian Bay Forever and its partners are not responsible for your transportation or any damage incurred during transport. Take caution.



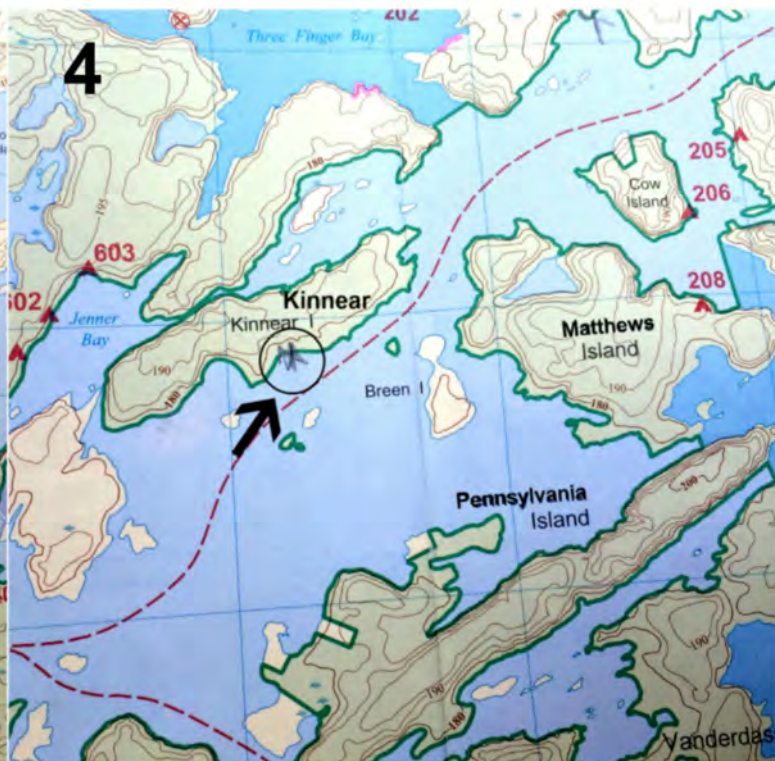
1. **Sucker Creek.** In the area of Vanderdassen, Pennsylvania, Cow, and Matthews Islands. Approximate latitude: 45 degrees 12' 1.33"N, longitude: 80 degrees 3'38.38" W. Probable date: Sat. July 28th starting at 9 am. Please register to join at info@gbf.org.



2. **Swimming Snake Bay.** In the area of Pennsylvania, Cow, and Matthews Islands. Approximate latitude: 45 degrees 12' 19.04"N, longitude: 80 degrees 4'43.73" W. Probable date: Sun. July 29th starting at 9 am. Please register to join at info@gbf.org.



3. **Moon Island.** In the area of Sharpe Island, Cap Allen, Camphausen, Buller, Kitchen Islands. Approximate latitude: 45 degrees 7' 52.09"N, longitude: 80 degrees 1'52.36" W. Probable date: Sat. Aug. 11 starting at 9 am. Please register to join at info@gbf.org.



4. **Kinnear Island.** In the area of Pennsylvania and Matthews Islands. Approximate latitude: 45 degrees 11' 25.47"N, longitude: 80 degrees 5'25.52" W. Probable date: Sat. Aug 11 starting at 9 am. Please register to join at info@gbf.org.